

# GPS, Tracklog und Accessory Features

You can access these pages via [start page](#).

You can switch between the tab pages by clicking on the respective tab or by swiping.

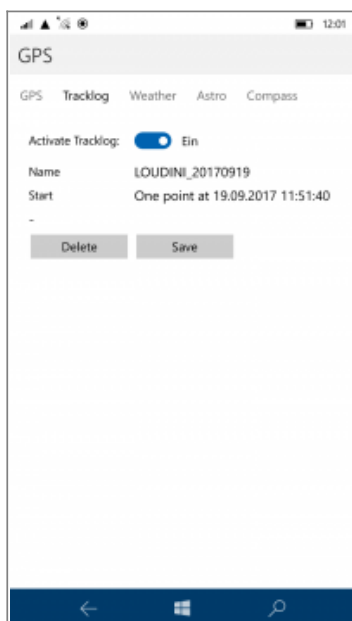
## GPS



Under the tab **GPS** you see the actual GPS status, speed, course etc. Your shared location can also be updated. For such purpose click on the button [Send now](#), see [share location with others](#).

Please also note the [settings](#) on the start page on the subject GPS and Powersave.

## Tracklog

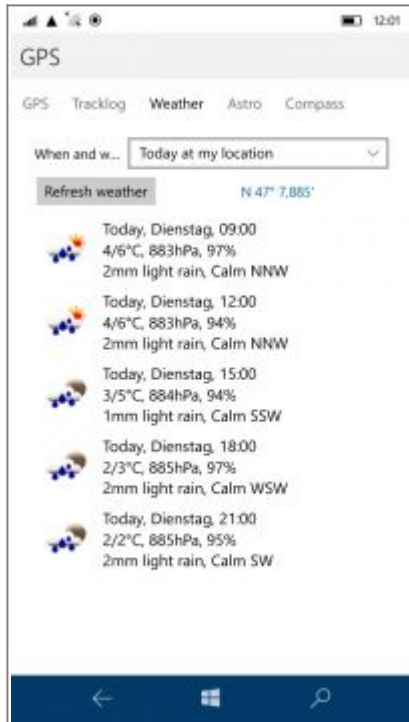


Under the tab **Tracklog** you can switch on the Tracklog. This means in the [data base](#) GpsOnlineLogs, a track is saved under the current date.

A click on [Delete](#) deletes the current Tracklog after confirmation. A new Tracklog starts.

With a click on [Save](#) you can save the current Tracklog in the active [data base](#).

# Weather



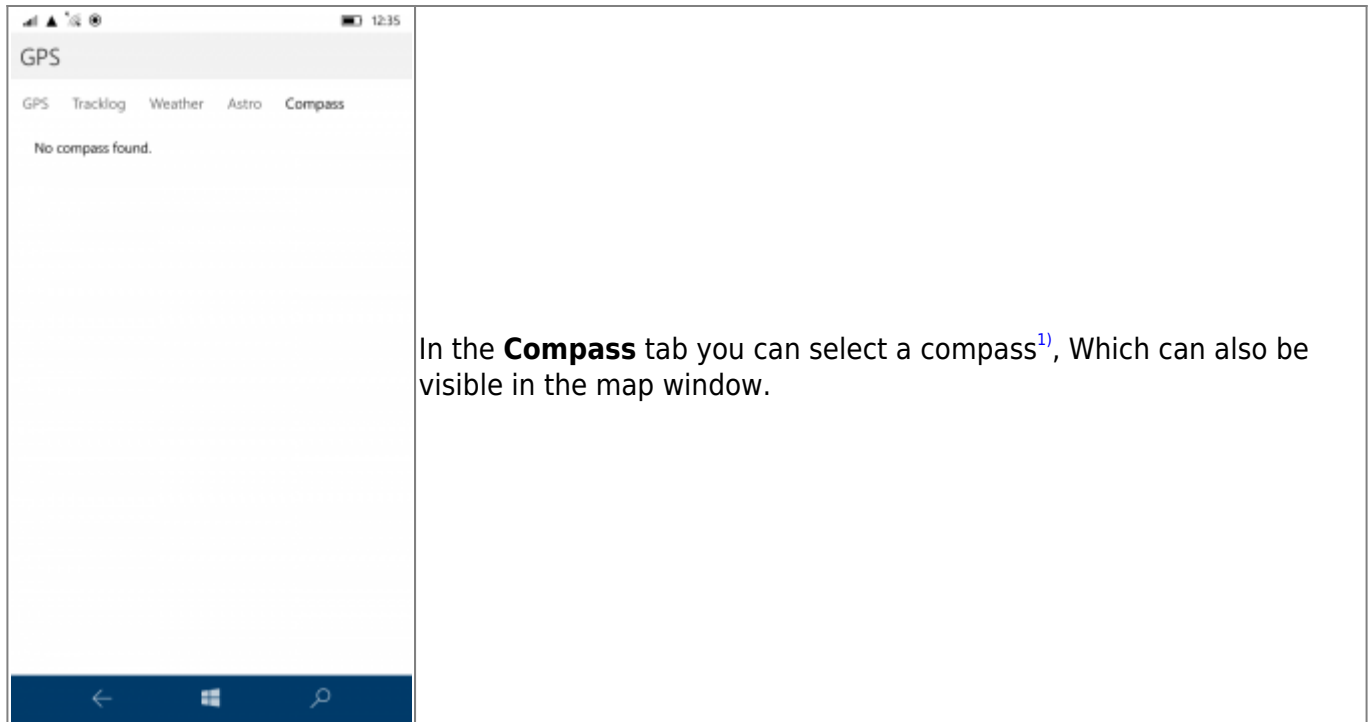
At the tab **Weather** you find the current weather forecasts from [OpenWeatherMap](#) for the GPS position displayed on the top or the cursor position in the map window. With the button Update weather, the weather data will be updated.

# Astro



At the tab **Astro** you can see the current rising and setting time of the sun and the moon in your location or in the cursor position in the map window.

# Compass



In the **Compass** tab you can select a compass<sup>1)</sup>, Which can also be visible in the map window.

1)

if your smartphone supports it!

From:  
<http://wikiw03.qvgps.de/> - **QuoVadis Mobile Wiki**

Permanent link:  
[http://wikiw03.qvgps.de/doku.php?id=en:20\\_overview:40\\_gps](http://wikiw03.qvgps.de/doku.php?id=en:20_overview:40_gps)

Last update: **2017/09/19 12:37**

